

Zoning District Map

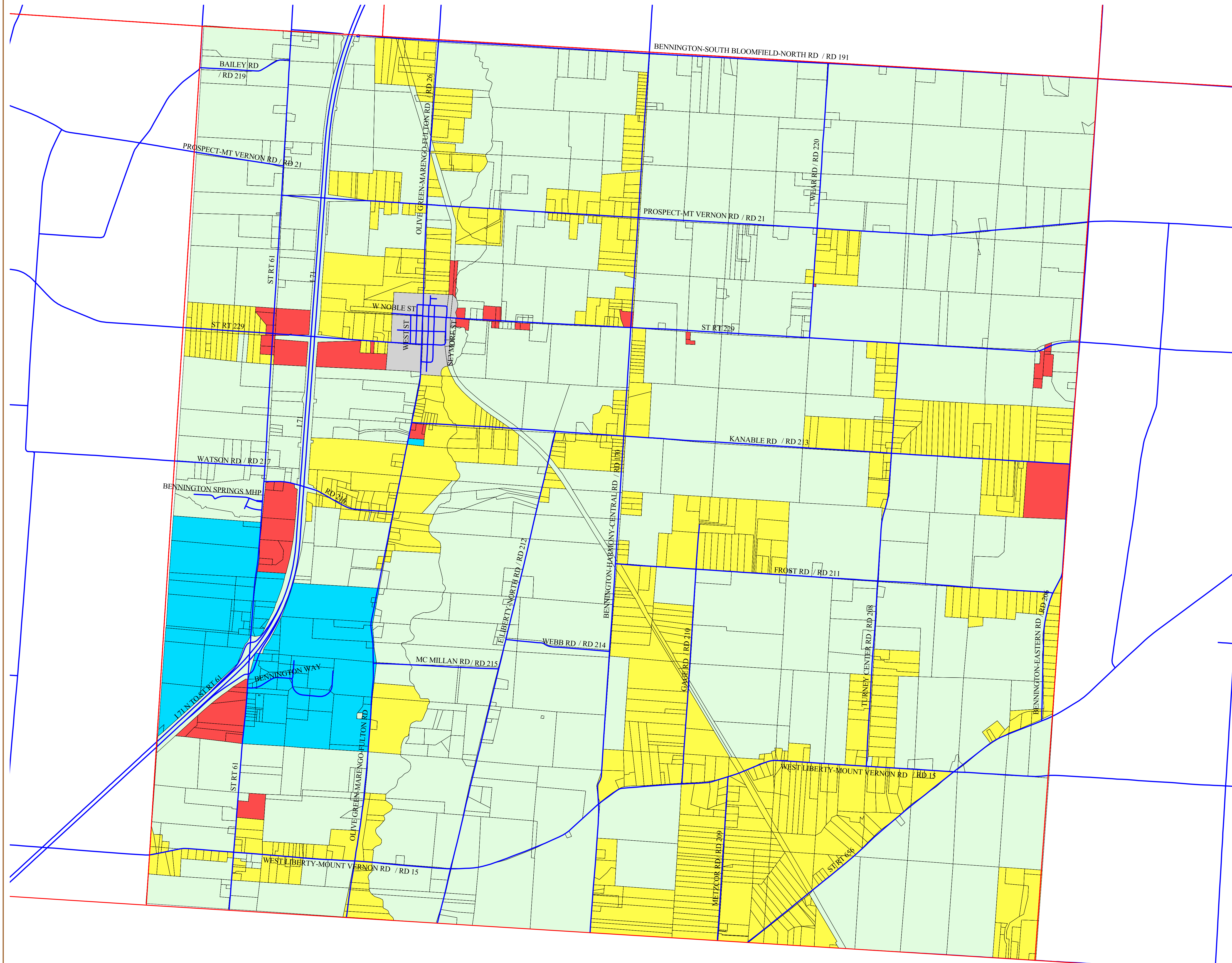
Bennington Township Morrow County, Ohio










This is the official zoning district map of Bennington Township, Morrow County, Ohio, duly adopted by the trustees of Morrow County Commissioners in Resolution on _____


Official map as amended 2/27/2007

Morrow County Commissioners

Morrow County Zoning Board



-  Township Boundary
-  Road Centerlines
-  Property Lines
- Bennington Township Zoning**
-  Agriculture Zone (A)
-  Residential Zone (R)
-  Residential 2 Zone (R-2)
-  Commercial Zone (C)
-  Industrial Zone (I)
-  Incorporated Areas



Scale: 1" = 1,300'